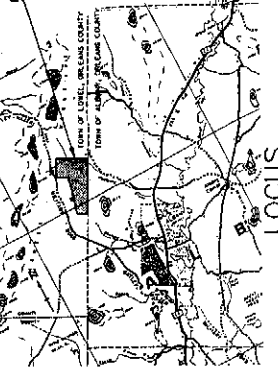


*This is not a true reflection  
of the location of this  
road. See other maps  
posted here.*

PROPERTY LOCATION





LOCUS

PROPERTY MAP 17 PARCEL 2  
(24/359) 200 ACRES

TOWN OF LOWELL, ORLEANS COUNTY  
TOWN OF ALBANY, ORLEANS COUNTY

NOTE: ALL INFORMATION CONTAINED HERE  
ON WAS INTERPOLATED FROM USGS QUAD  
SHEET AND LOWELL PROPERTY MAPS AND  
SHALL NOT BE UTILIZED FOR RECORDING  
OR CONVEYANCING PURPOSES.



DATE PLS 10-19-92	DATE SURVEY N/A	DESCRIPT N/A	PREPARED BY N/A	CHECKED BY DN	SCALE 1" = 200'
JOB NO. 235.200E	JOB NO. 235.200E1	SHEET 1	OF 1		
<b>SCHEMATIC SKETCH</b> PREPARED FOR NELSON LOT CENSOSIMO LUMBER COMPANY TOWN OF LOWELL, ORLEANS COUNTY, VERMONT <b>SOUTHERN</b> <b>VERMONT</b> ENGINEERING <small>REGISTERED PROFESSIONAL ENGINEER LICENSE NO. 4583          P.O. BOX 1801 BATTLENEIGH, VERMONT 05011-0180</small>					